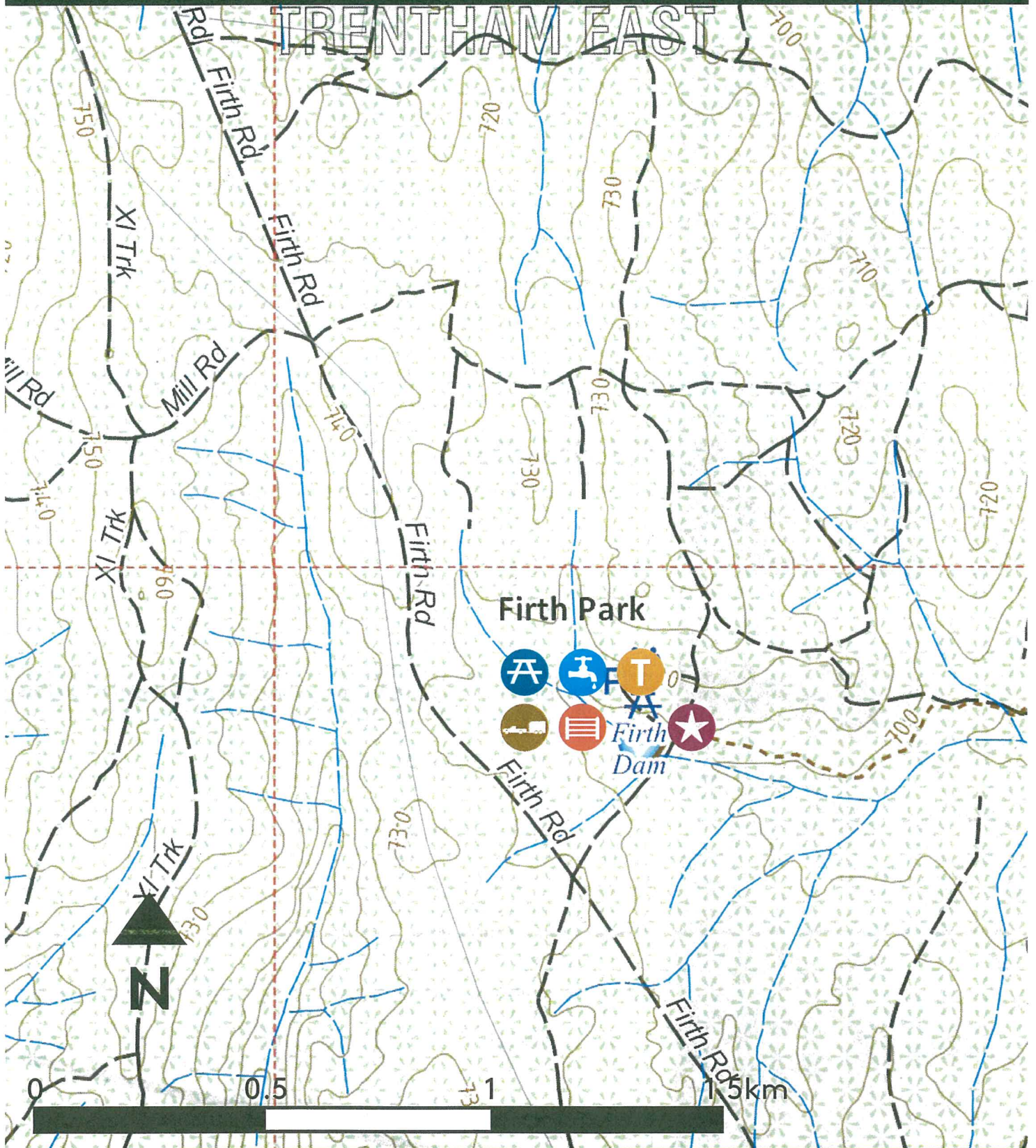














MACEDON RANGES HORSE TRAIL RIDING MAP – FIRTH PARK



- | | | | |
|--|--|---|--|
|  2WD Road |  Watercourse |  Picnic Area |  Water |
|  Contour 10m interval |  Dense tree cover |  Vehicle Parking |  Horse Corral |
|  Walking Track |  Lake/Dam |  Toilet |  Start/finish |

LEGEND