

## Gisborne

**Jacksons Creek walk:** access from Station Road or Robertson Street

**4 km** Circuit track – An extensive walking trail along the southern bank of Jackson Creek encompassing the Gisborne Botanic Gardens, which feature a New Zealand garden.

## Riddells Creek

**Conglomerate Gully Nature Reserve:** 123 Wheelwrights Road

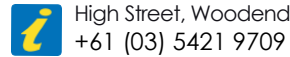
**2.84 km** – A hill loop walk.

The walk takes you through a forest with native grassland understory along an ephemeral stream. In spring, it is one of the best places in the Macedon Ranges to see native orchids.



## More information

For the latest visitor information and to see what's in and around the Macedon Ranges, speak to one of our friendly volunteers at the Visitor Information Centres:



High Street, Woodend  
+61 (03) 5421 9709



High Street, Kyneton  
+61 (03) 5421 9732

**EMAIL** vic@mrsc.vic.gov.au

**PHONE** 1800 244 711

**OPEN** 9am – 5pm, 7 days

Check out what's On

[visitmacedonranges.com](http://visitmacedonranges.com)



**FACEBOOK**  
Macedon Ranges Naturally Cool



**INSTAGRAM**  
@VisitMacedonRanges  
#macedonrangesnaturallycool

We acknowledge that Macedon Ranges Shire is located on Dja Dja Wurrang, Taungurung and Wurundjeri Country whose ancestors and their descendants are the traditional owners of this Country.



**MACEDON RANGES**  
NATURALLY COOL


Last updated November 2020

# MACEDON RANGES

NATURALLY COOL

## Short Walks

Walks and tracks traverse the bushland and cool forests of the Macedon Ranges, its gentle hills and the central peak that dominates the skyline of the region





## Mt Macedon


**Macedon Regional Park** covers much of the surrounding mountain range, is part of the Great Dividing Range, and includes Mount Macedon.

The park boasts diverse flora and fauna, with more than 400 species of native plants and 299 species of birds recorded.

There are great opportunities to explore the park on foot via a series of walks that make up the Macedon Ranges Walking Track (loop).

- Camels Hump
- Memorial Cross
- Lake Sanatorium
- Clyde Track & Alton Track
- Zig Zag Track
- Mount Towrong Track

For more information about walking trails and picnic grounds, download the Macedon Regional Park Visitor Guide from [www.parks.vic.gov.au](http://www.parks.vic.gov.au)



## Kyneton

**Campaspe River Walk:** 15 Mollison Street  
**3.5 km** – This easy riverside walk commences upstream from Kyneton Botanic Gardens (established 1858) and finishes at the Kyneton Race course. Alternatively, there are various access points along the walk.

**Black Hill Reserve:** Ennis Road  
**4km** Circuit Track – Gentle inclines with no steps, good views of rock formations and nearby countryside. Walking clockwise is less strenuous than anti-clockwise.

**2.7km** Ridge Track – A much more strenuous walk with some steep inclines and well over 200 steps. Extensive views to Mount Alexander and surrounding country. Numerous large rock formations, cave rocks and lookouts.

**1.7km** Revegetated area Track – An easy walk with no inclines or steps providing the best opportunity to see kangaroos and other native animals abundant in this reserve.



## Woodend

**Five Mile Creek Track:** Start from the Woodend Visitor Information Centre  
**3.4km** – A pleasant stroll or a vigorous walk, the Five Mile Creek Track offers an interesting course through areas of unique vegetation, with adjoining picnic grounds, reserves, and recreational facilities.

## Hanging Rock Reserve

**Rock Summit Walk:** 139 South Rock Road, Woodend  
**1.6km** - Explore the famous Hanging Rock on this short but invigorating walk to the summit and reward yourself with great views in every direction.

**Hanging Rock Explorer:** 139 South Rock Road, Woodend  
**3.3km** – This walk explores the reserve around Hanging Rock, including the small racecourse lake, the forest around the Rock itself and the beautiful parkland areas.

Note: An entry fee applies to visit Hanging Rock reserve

